These maps may not include all Special Flood Hazard Areas in the community. After a more detailed study, the Special Flood Hazard Areas shown on these maps may be modified, and other areas added.

Consult NFIA Servicing Company or local insurance agent or broker to determine if properties in this community are eligible for flood insurance.

COMMUNITY No. 260302

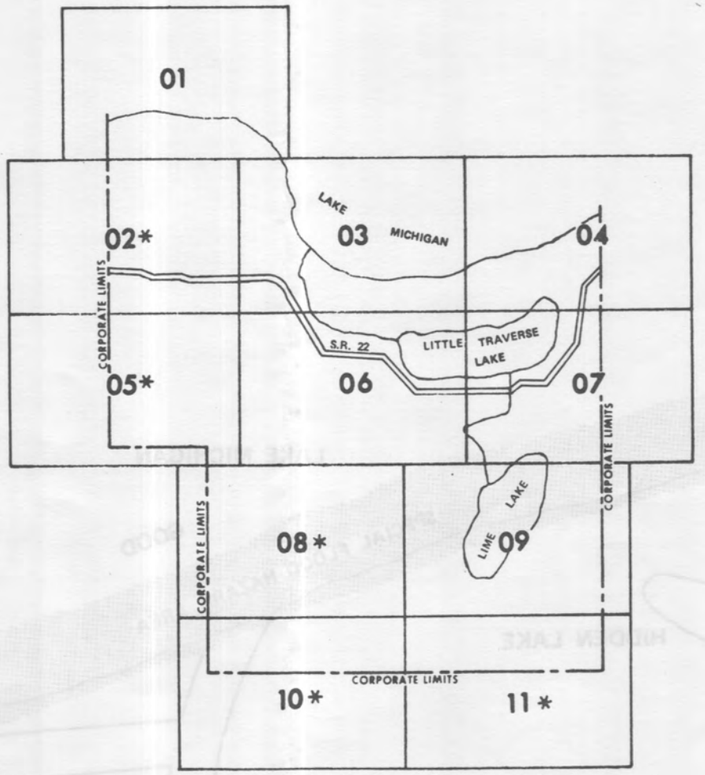

LEGEND

Levee

Sea Wall

SPECIAL FLOOD HAZARD AREA ZONE A

*NOT PRINTED (NO SPECIAL FLOOD HAZARD AREA)

SPECIAL FLOOD HAZARD AREA
IDENTIFICATION DATE
FEBRUARY 21, 1975

RECEIVED
MAR 30 1993
LEELANAU COUNTY
INSPECTIONS DEPARTMENT

DEPARTMENT OF HOUSING AND URBAN DEVELOPMENT
Federal Insurance Administration

TOWNSHIP OF CLEVELAND, MI
(LEELANAU CO.)

MAP INDEX

FIA FLOOD HAZARD BOUNDARY MAPS
No. H01-11

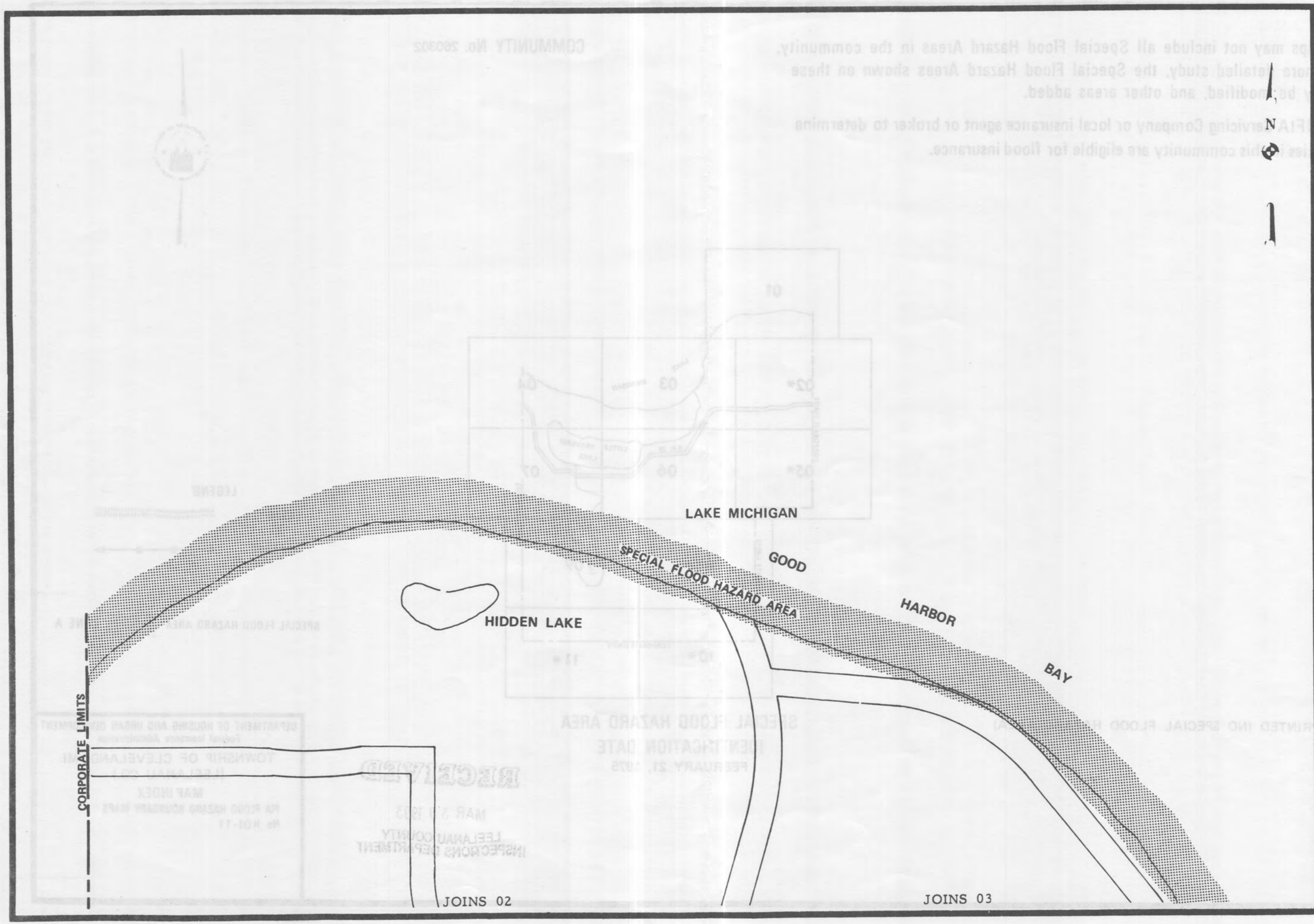

Effective Date:
FEBRUARY 21, 1975

FIA FLOOD HAZARD BOUNDARY MAP
No. H 01

DEPARTMENT OF HOUSING AND URBAN DEVELOPMENT
Federal Insurance Administration

TOWNSHIP OF CLEVELAND, MI
(LEELANAU CO.)

01

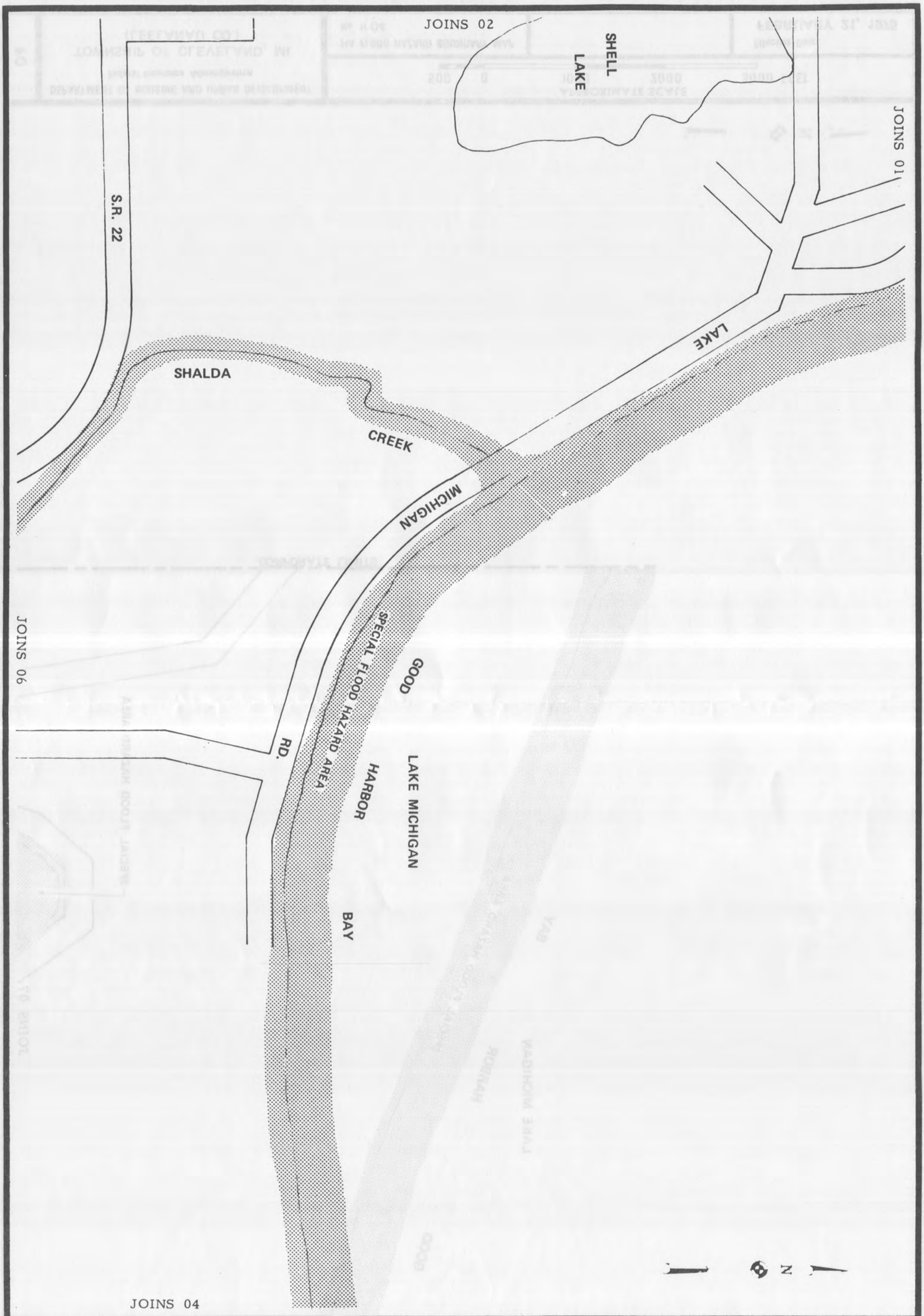

03

DEPARTMENT OF HOUSING AND URBAN DEVELOPMENT
Federal Insurance Administration

TOWNSHIP OF CLEVELAND, MI
(LEELANAU CO.)

APPROXIMATE SCALE
500 0 1000 2000 3000 FEET

FIA FLOOD HAZARD BOUNDARY MAP
No. H 03

Effective Date:
FEBRUARY 21, 1975

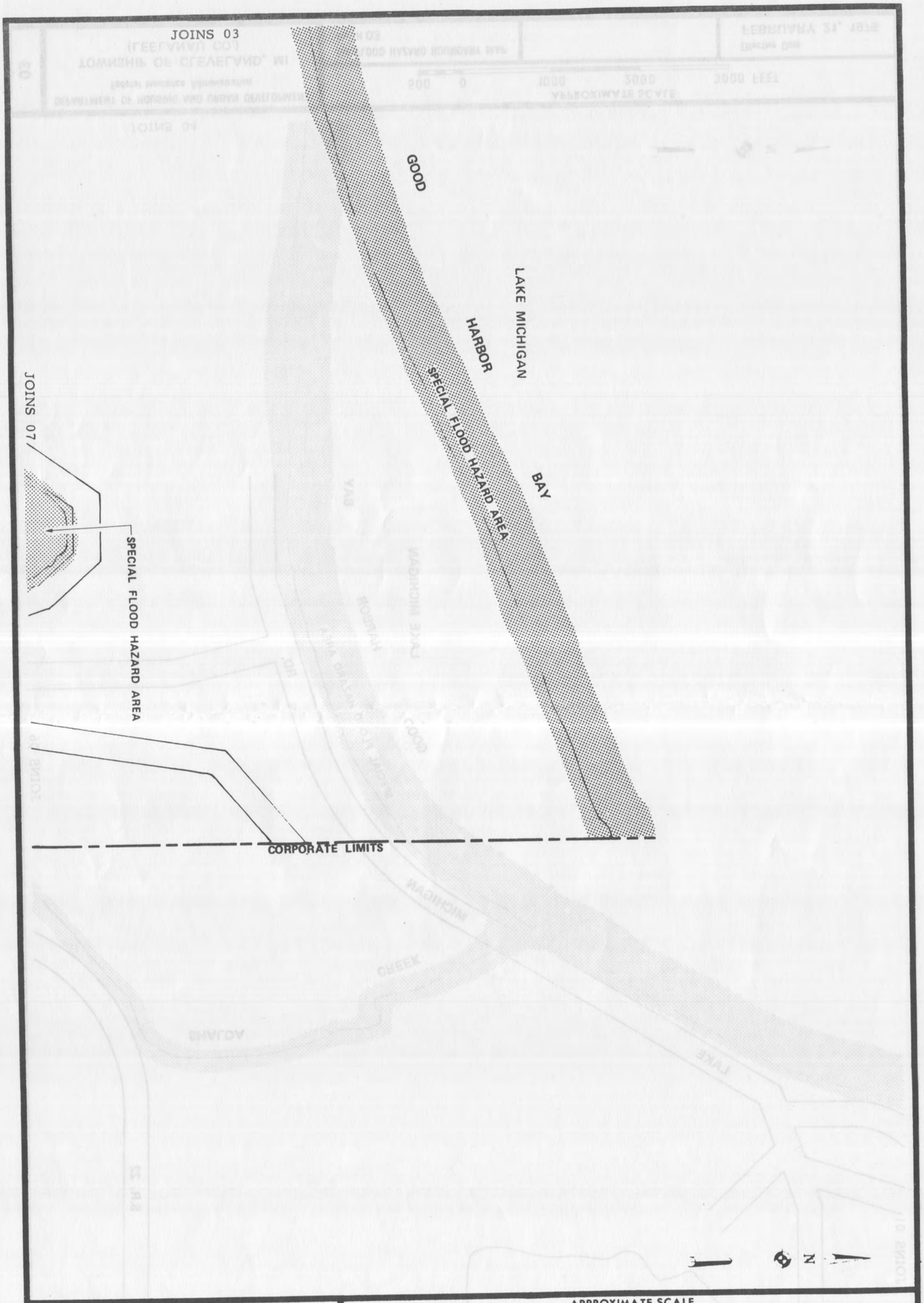

04

DEPARTMENT OF HOUSING AND URBAN DEVELOPMENT
Federal Insurance Administration

TOWNSHIP OF CLEVELAND, MI
(LEELANAU CO.)

APPROXIMATE SCALE
500 0 1000 2000 3000 FEET

FIA FLOOD HAZARD BOUNDARY MAP
No. H 04

Effective Date:
FEBRUARY 21, 1975

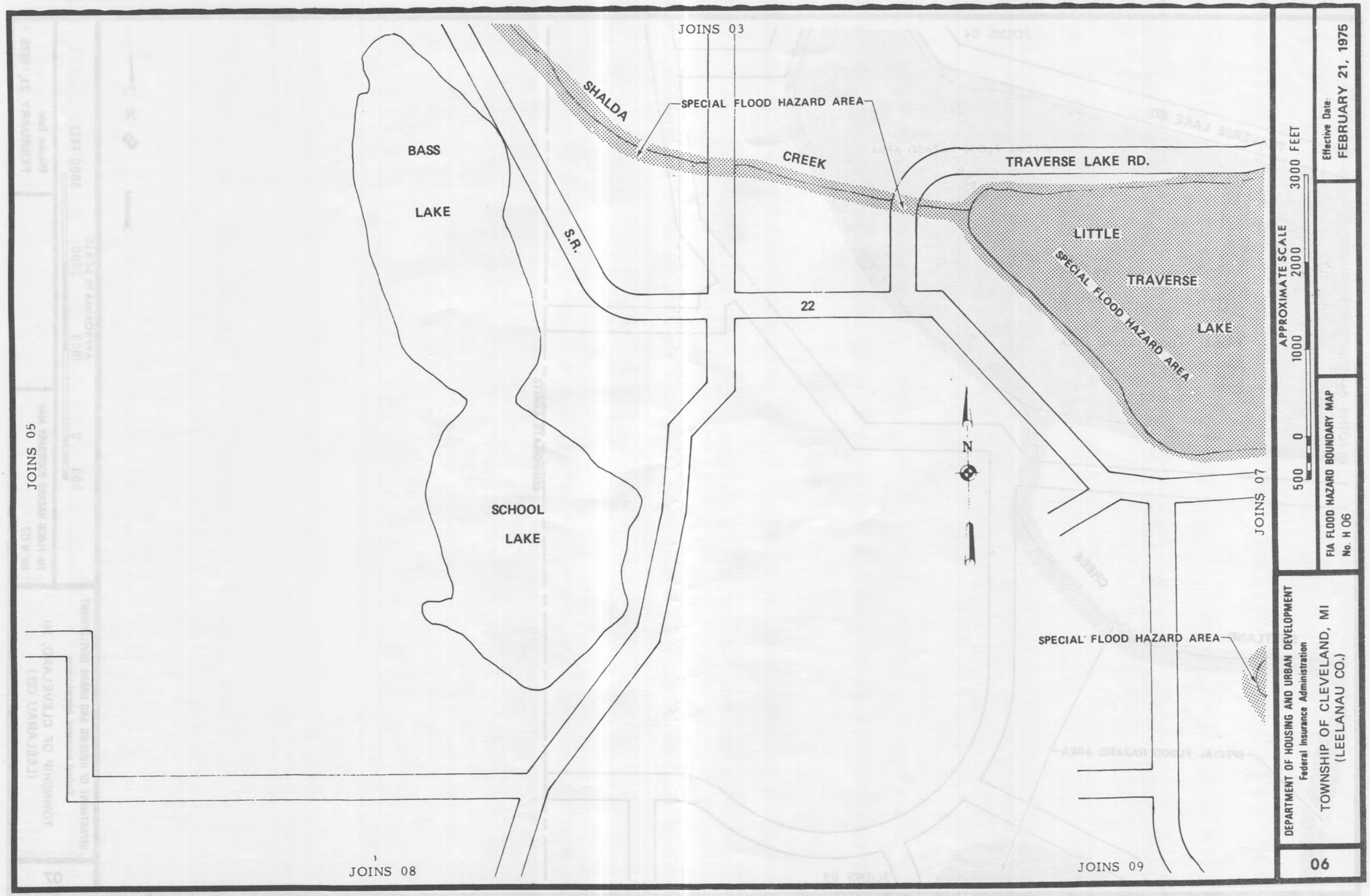
JOINS 03
SHALDA
CREEK
SPECIAL FLOOD HAZARD AREA
BASS
LAKE
S.R.
22
TRAVERSE LAKE RD.
LITTLE
TRAVERSE
LAKE
SPECIAL FLOOD HAZARD AREA
N
SCHOOL
LAKE
JOINS 05
JOINS 07
SPECIAL FLOOD HAZARD AREA
JOINS 08
JOINS 09
APPROXIMATE SCALE
500 0 1000 2000 3000 FEET
Effective Date:
FEBRUARY 21, 1975
FIA FLOOD HAZARD BOUNDARY MAP
No. H 06
DEPARTMENT OF HOUSING AND URBAN DEVELOPMENT
Federal Insurance Administration
TOWNSHIP OF CLEVELAND, MI
(LEELANAU CO.)
06

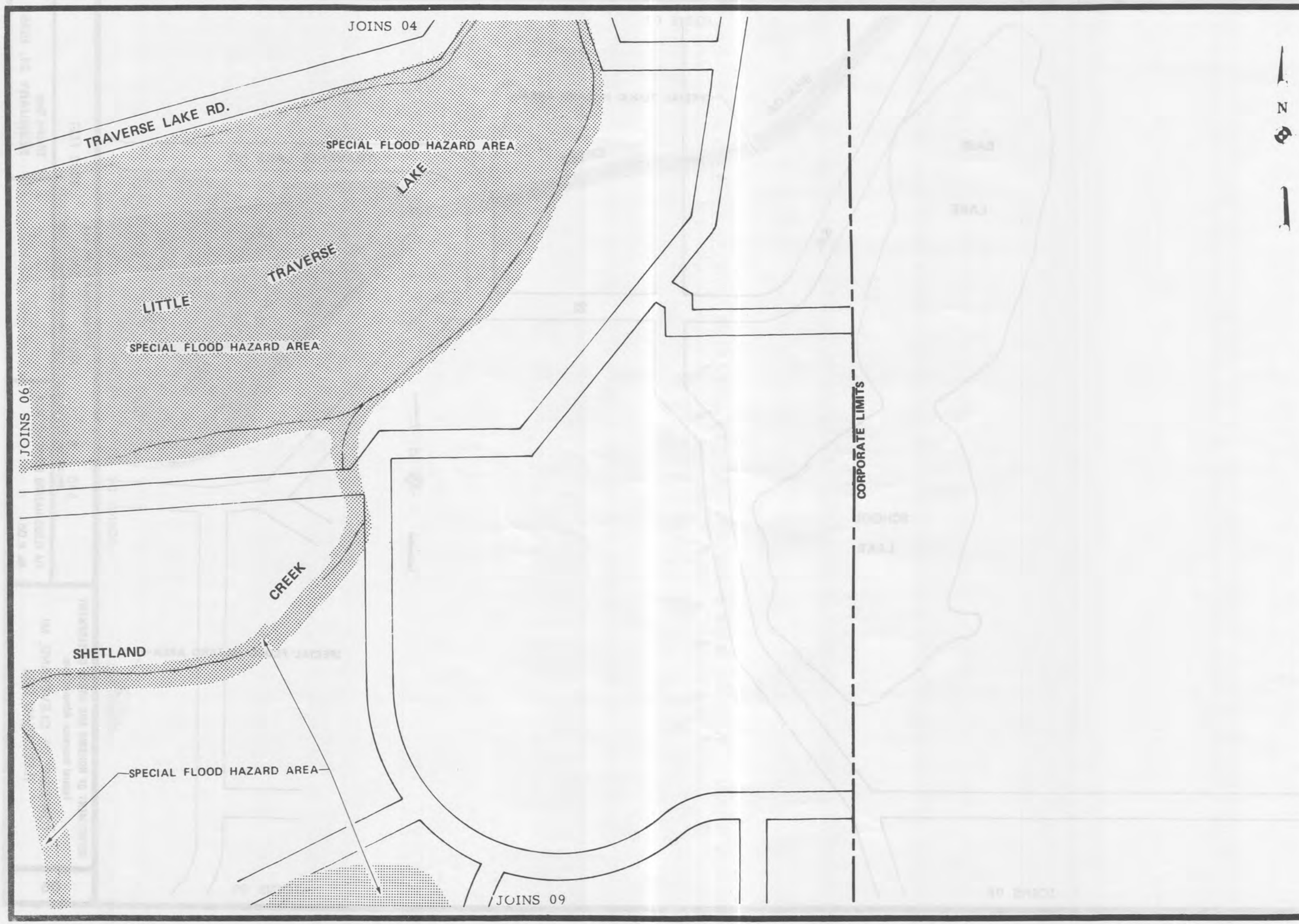

Effective Date:
FEBRUARY 21, 1975

FIA FLOOD HAZARD BOUNDARY MAP
No. H 07

DEPARTMENT OF HOUSING AND URBAN DEVELOPMENT
Federal Insurance Administration

TOWNSHIP OF CLEVELAND, MI
(LEELANAU CO.)

07

09

DEPARTMENT OF HOUSING AND URBAN DEVELOPMENT
Federal Insurance Administration

TOWNSHIP OF CLEVELAND, MI
(LEELANAU CO.)

APPROXIMATE SCALE
500 0 1000 2000 3000 FEET

FIA FLOOD HAZARD BOUNDARY MAP
No. H 09

Effective Date:
FEBRUARY 21, 1975