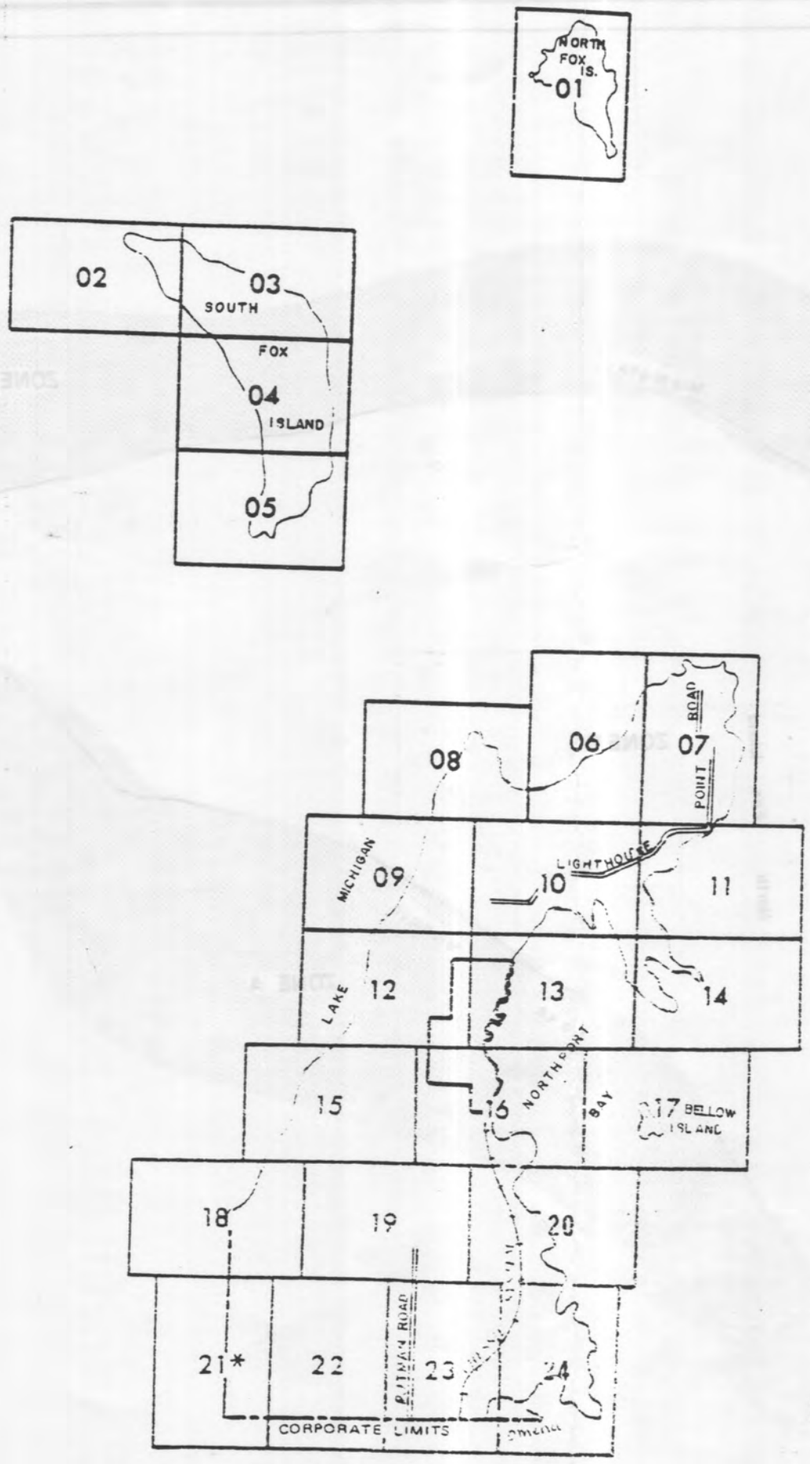

*PANEL NOT PRINTED – AREA IN ZONE C

KEY TO MAP

ZONE DESIGNATIONS*

ZONE C

ZONE A

ZONE C

Base Flood Elevation Line with elevation in feet — 513

Base Flood Elevation where uniform within zone (EL 987)

Elevation Reference Mark RM7x

River Mile M1.5

*EXPLANATION OF ZONE DESIGNATIONS

A flood insurance map displays the zone designations for a community according to areas of designated flood hazards. The zone designations used by FEMA are

ZONE	EXPLANATION
A	Areas of 100-year flood base flood elevations and flood hazard factors not determined
AO	Areas of 100-year shallow flooding where depths are between one (1) and three (3) feet, average depths of inundation are shown, but no flood hazard factors are determined
AH	Areas of 100-year shallow flooding where depths are between one (1) and three (3) feet, base flood elevations are shown, but no flood hazard factors are determined
A1-A30	Areas of 100-year flood, base flood elevations and flood hazard factors determined
A99	Areas of 100-year flood to be protected by flood protection system under construction, base flood elevations and flood hazard factors not determined
B	Areas between limits of the 100-year flood and 500-year flood, or certain areas subject to 100-year flooding with average depths less than one (1) foot or where the contributing drainage area is less than one square mile, or areas protected by levees from the base flood (Medium shading)
C	Areas of minimal flooding (No shading)
D	Areas of undetermined, but possible flood hazards
V	Areas of 100-year coastal flood with velocity (wave action), base flood elevations and flood hazard factors not determined
V1-V30	Areas of 100-year coastal flood with velocity (wave action), base flood elevations and flood hazard factors determined

NOTES TO USER

Certain areas not in the special flood hazard areas (zones A and V) may be protected by flood control structures.

This map is for flood insurance purposes only; it does not necessarily show all areas subject to flooding in the community or all planimetric features outside special flood hazard areas.

To determine if flood insurance is available in this community, contact your insurance agent or call the National Flood Insurance Program at 1-800-638-6620.

INITIAL IDENTIFICATION: DECEMBER 6, 1974

FLOOD HAZARD BOUNDARY MAP REVISIONS: NOVEMBER 28, 1976

FLOOD INSURANCE RATE MAP EFFECTIVE: APRIL 2, 1985

FLOOD INSURANCE RATE MAP REVISIONS:

RECEIVED
FEB 11 1993
LEELANAU COUNTY
INSPECTIONS DEPARTMENT

FEDERAL EMERGENCY MANAGEMENT AGENCY

FIRM

FLOOD INSURANCE RATE MAP 01-24
MAP INDEX
TOWNSHIP OF LEELANAU, MI

LEELANAU COUNTY

COMMUNITY NUMBER 260114 B

MAP 01

FEDERAL EMERGENCY MANAGEMENT AGENCY

TOWNSHIP OF LEELANAU, MI

LEELANAU COUNTY

APPROXIMATE SCALE

1000 0 1000 2000 3000 FEET

FLOOD INSURANCE RATE MAP

COMMUNITY NUMBER 260114

EFFECTIVE DATE

APRIL 2, 1986



JOHNS 03

FEDERAL EMERGENCY MANAGEMENT AGENCY

TOWNSHIP OF LEELANAU, MI

LEELANAU COUNTY

APPROXIMATE SCALE

1000 0 1000 2000 3000 FEET

FLOOD INSURANCE RATE MAP

COMMUNITY NUMBER 260114

EFFECTIVE DATE

APRIL 2, 1986

MAP 02



MAP 03

FEDERAL EMERGENCY MANAGEMENT AGENCY

TOWNSHIP OF LEELANAU, MI

LEELANAU COUNTY

APPROXIMATE SCALE

1000 0 1000 2000 3000 FEET

FLOOD INSURANCE RATE MAP

COMMUNITY NUMBER 260114

EFFECTIVE DATE

APRIL 2, 1986

JOINS 03

ZONE A

Lake Michigan

South Fox Island

ZONE C

ZONE A

Lake Michigan

ZONE A

ZONE A

JOINS 05

APPROXIMATE SCALE

1000 0 1000 2000 3000 FEET

EFFECTIVE DATE

APRIL 2, 1986

FLOOD INSURANCE RATE MAP

COMMUNITY NUMBER 260114

FEDERAL EMERGENCY MANAGEMENT AGENCY

TOWNSHIP OF LEELANAU, MI

LEELANAU COUNTY

MAP 04

JOINS 04

South Fox Island

ZONE C

ZONE A

Lake Michigan

ZONE A

Lake Michigan

ZONE A

APPROXIMATE SCALE

1000 0 1000 2000 3000 FEET

1 0 1 KILOMETER

EFFECTIVE DATE

APRIL 2, 1986

FLOOD INSURANCE RATE MAP

COMMUNITY NUMBER 260114

FEDERAL EMERGENCY MANAGEMENT AGENCY

TOWNSHIP OF LEELANAU, MI

LEELANAU COUNTY

MAP 05

FEDERAL EMERGENCY MANAGEMENT AGENCY

TOWNSHIP OF LEELANAU, MI

LEELANAU COUNTY

APPROXIMATE SCALE

1000 0 1000 2000 3000 FEET

FLOOD INSURANCE RATE MAP

COMMUNITY NUMBER 260114

EFFECTIVE DATE

APRIL 2, 1986

MAP 06

APPROXIMATE SCALE

1000 0 1000 2000 3000 FEET

EFFECTIVE DATE

APRIL 2, 1986

FLOOD INSURANCE RATE MAP

COMMUNITY NUMBER 260114

FEDERAL EMERGENCY MANAGEMENT AGENCY

TOWNSHIP OF LEELANAU, MI

LEELANAU COUNTY

MAP 07

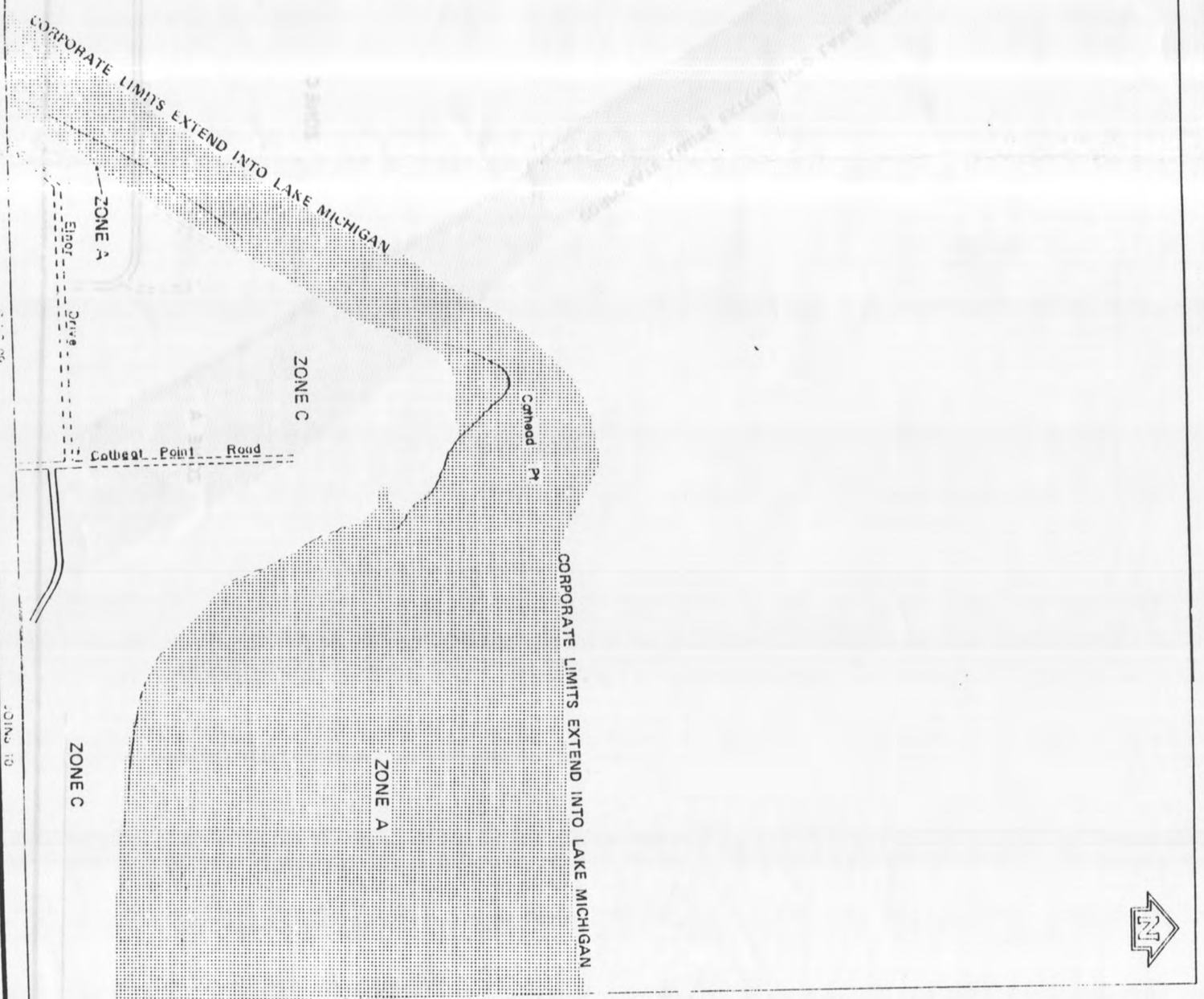

MAP 08

FEDERAL EMERGENCY MANAGEMENT AGENCY

TOWNSHIP OF LEELANAU, MI

LEELANAU COUNTY

APPROXIMATE SCALE

1000 0 1000 2000 3000 FEET

FLOOD INSURANCE RATE MAP

COMMUNITY NUMBER 260114

EFFECTIVE DATE

APRIL 2, 1986

JOINS 08

ZONE C

ZONE A

ZONE C

CORPORATE LIMITS EXTEND INTO LAKE MICHIGAN

Christmas Cove Road

JOINS 10

Road

Scott

ZONE C

ZONE A

North Peterson Park Road

JOINS 12

APPROXIMATE SCALE
1000 0 1000 2000 3000 FEET

EFFECTIVE DATE
APRIL 2, 1986

FLOOD INSURANCE RATE MAP
COMMUNITY NUMBER 260114

FEDERAL EMERGENCY MANAGEMENT AGENCY

TOWNSHIP OF LEELANAU, MI
LEELANAU COUNTY

MAP 09

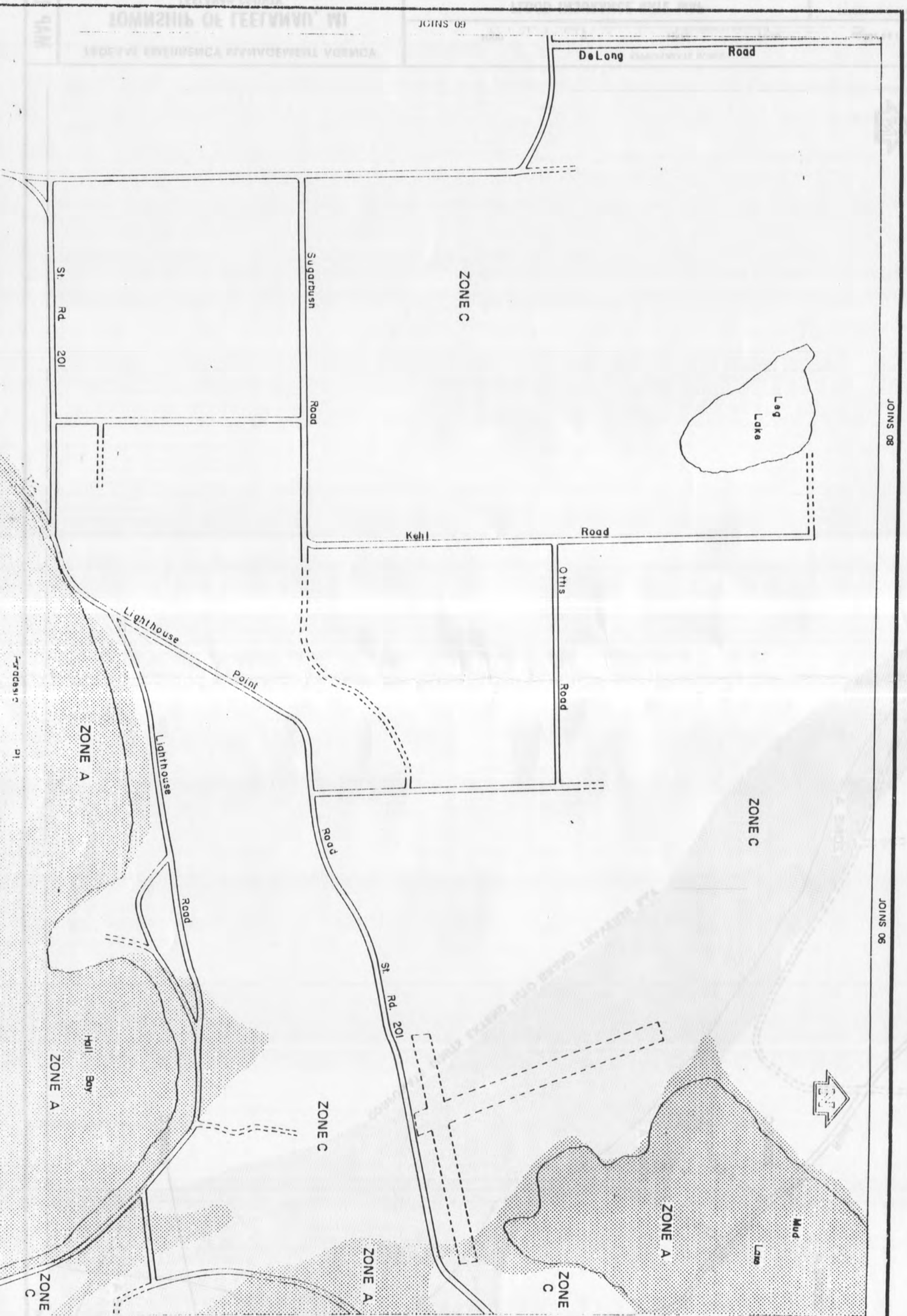

FEDERAL EMERGENCY MANAGEMENT AGENCY

TOWNSHIP OF LEELANAU, MI

LEELANAU COUNTY

APPROXIMATE SCALE

1000 0 1000 2000 3000 FEET

FLOOD INSURANCE RATE MAP

COMMUNITY NUMBER 260114

EFFECTIVE DATE

APRIL 2, 1986

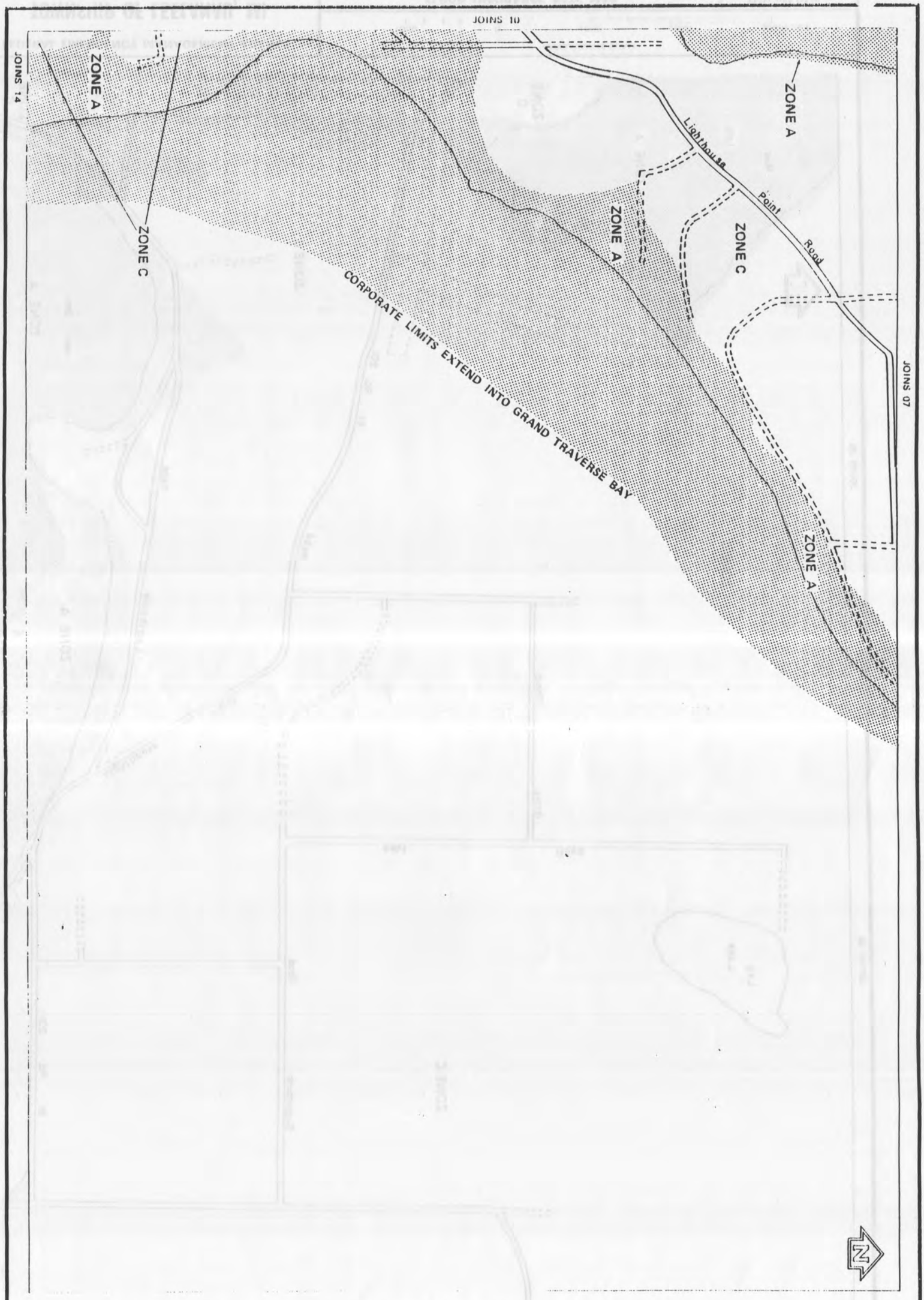

MAP 11

FEDERAL EMERGENCY MANAGEMENT AGENCY

TOWNSHIP OF LEELANAU, MI

LEELANAU COUNTY

APPROXIMATE SCALE

1000 0 1000 2000 3000 FEET

FLOOD INSURANCE RATE MAP

COMMUNITY NUMBER 260114

EFFECTIVE DATE:

APRIL 2, 1986

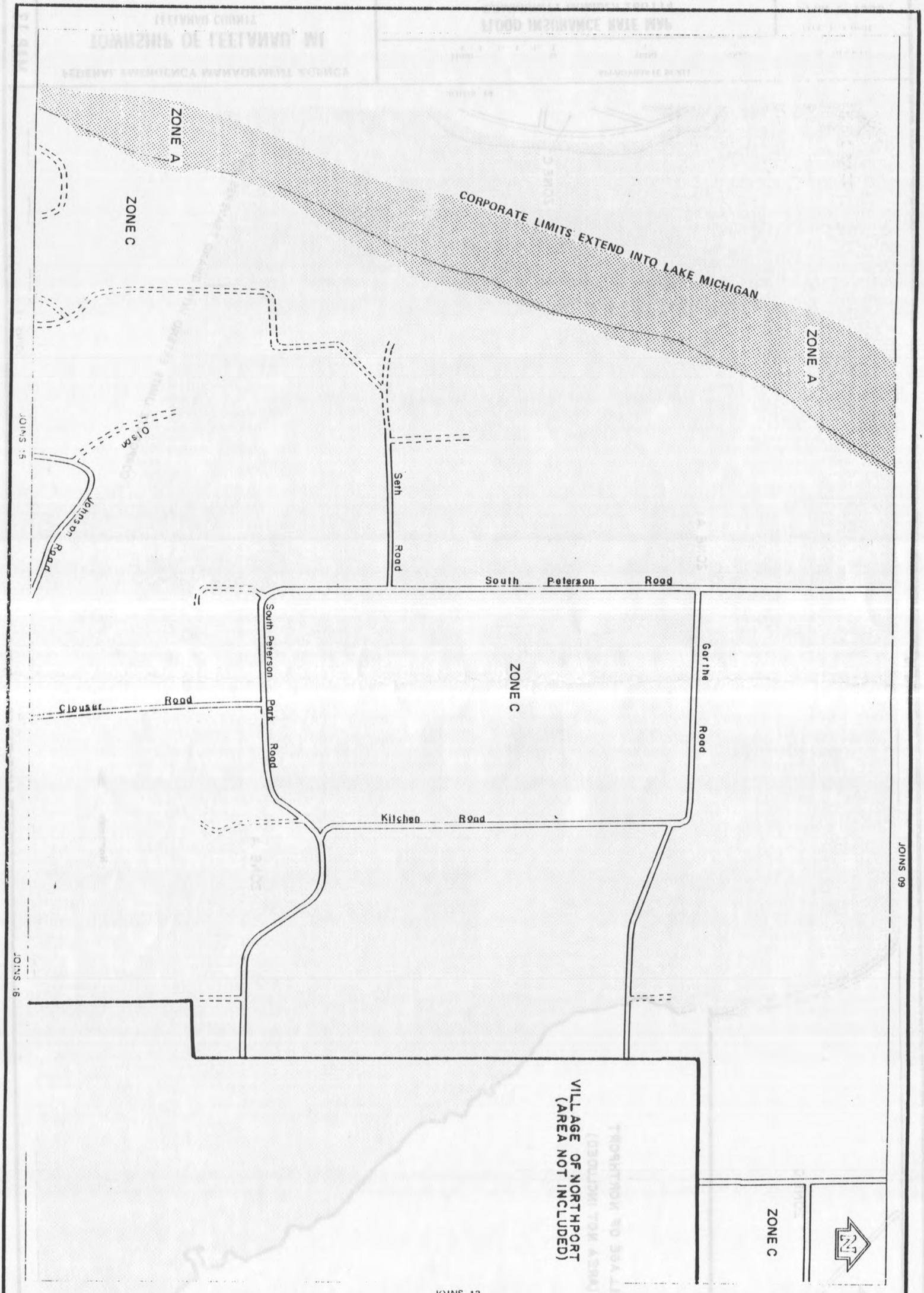

MAP 12	FEDERAL EMERGENCY MANAGEMENT AGENCY **TOWNSHIP OF LEELANAU, MI** LEELANAU COUNTY	APPROXIMATE SCALE 1000 0 1000 2000 3000 FEET **FLOOD INSURANCE RATE MAP** COMMUNITY NUMBER 260114	EFFECTIVE DATE: APRIL 2, 1986

JOINS 10

ZONE C

ZONE A

VILLAGE OF NORTHPORT
(AREA NOT INCLUDED)

ZONE C

JOINS 12

JOINS 14

ZONE A

CORPORATE LIMITS EXTEND INTO GRAND TRAVERSE BAY

Northport Bay

JOINS 17

APPROXIMATE SCALE

1000 0 1000

FLOOD INSURANCE RATE MAP

COMMUNITY NUMBER 260114

April 2 1986

FEDERAL EMERGENCY MANAGEMENT AGENCY

TOWNSHIP OF LEELANAU, MI

LEELANAU COUNTY

MAP 13

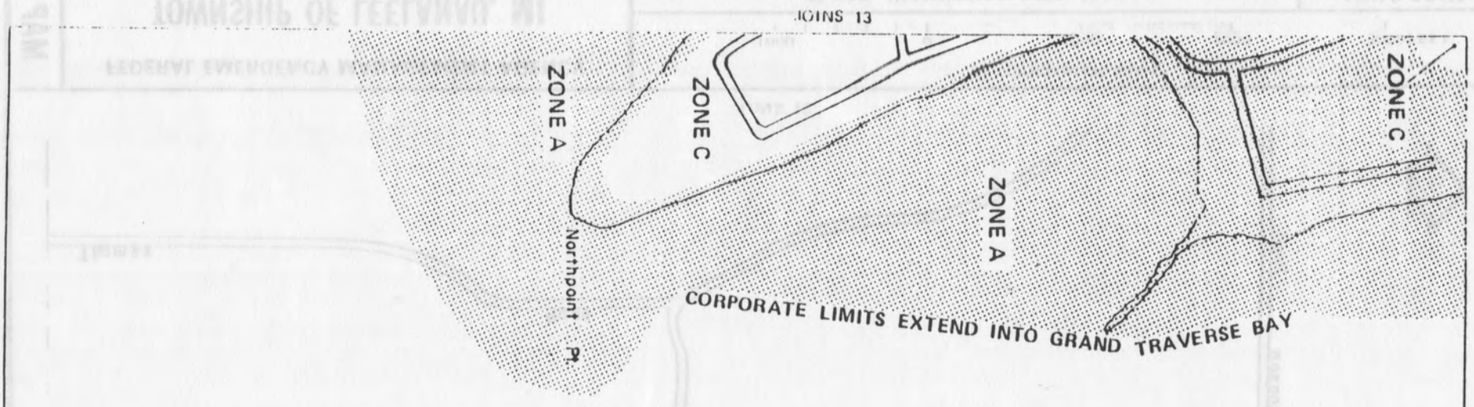

MAP 14

FEDERAL EMERGENCY MANAGEMENT AGENCY

TOWNSHIP OF LEELANAU, MI

LEELANAU COUNTY

APPROXIMATE SCALE

1000 0 1000 2000 3000 FEET

FLOOD INSURANCE RATE MAP

COMMUNITY NUMBER 260114

EFFECTIVE DATE

APRIL 2, 1986

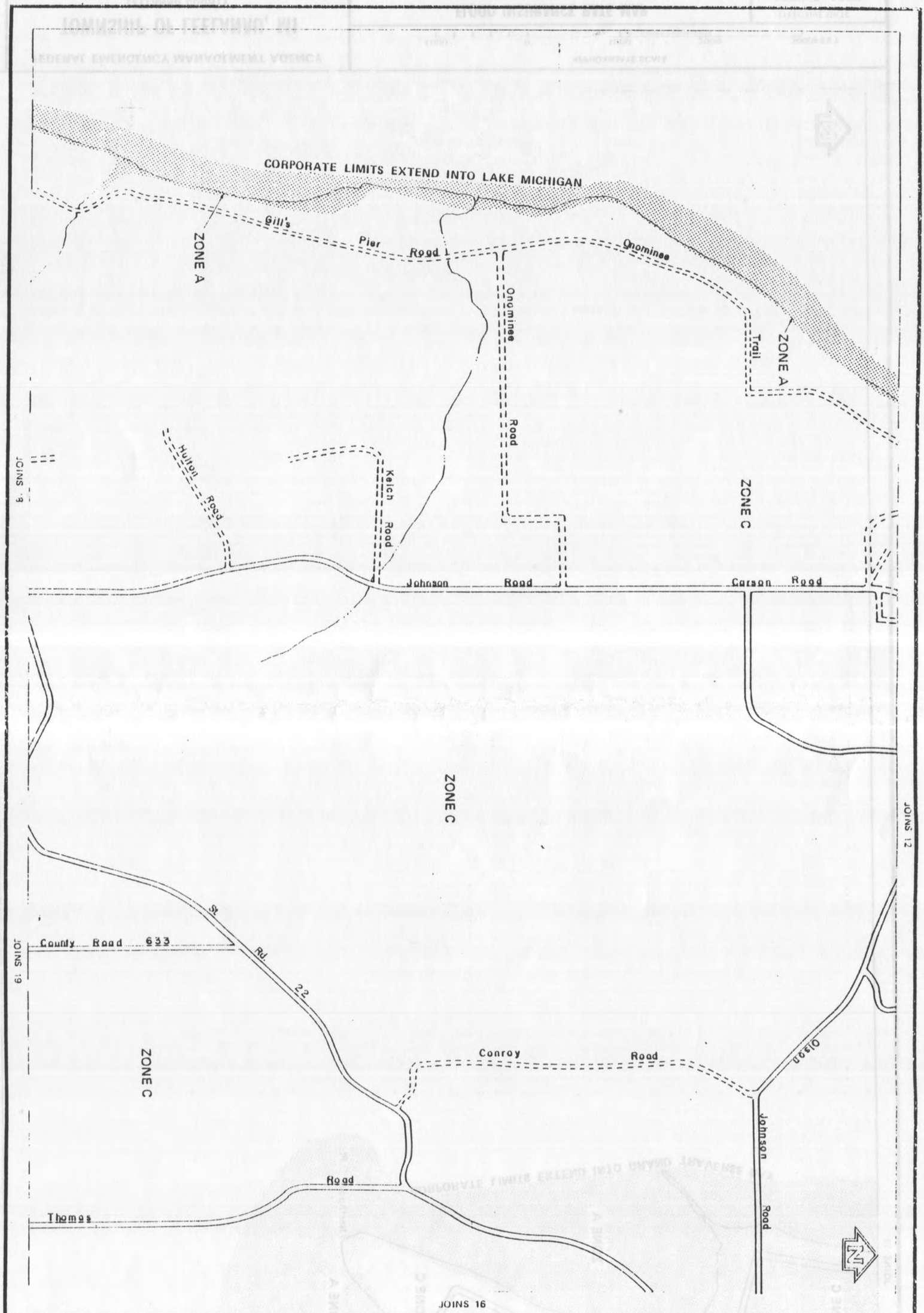

MAP 15

FEDERAL EMERGENCY MANAGEMENT AGENCY

TOWNSHIP OF LEELANAU, MI

LEELANAU COUNTY

APPROXIMATE SCALE

1000 0 1000 2000 3000 FEET

FLOOD INSURANCE RATE MAP

COMMUNITY NUMBER 260114

EFFECTIVE DATE

APRIL 2, 1986

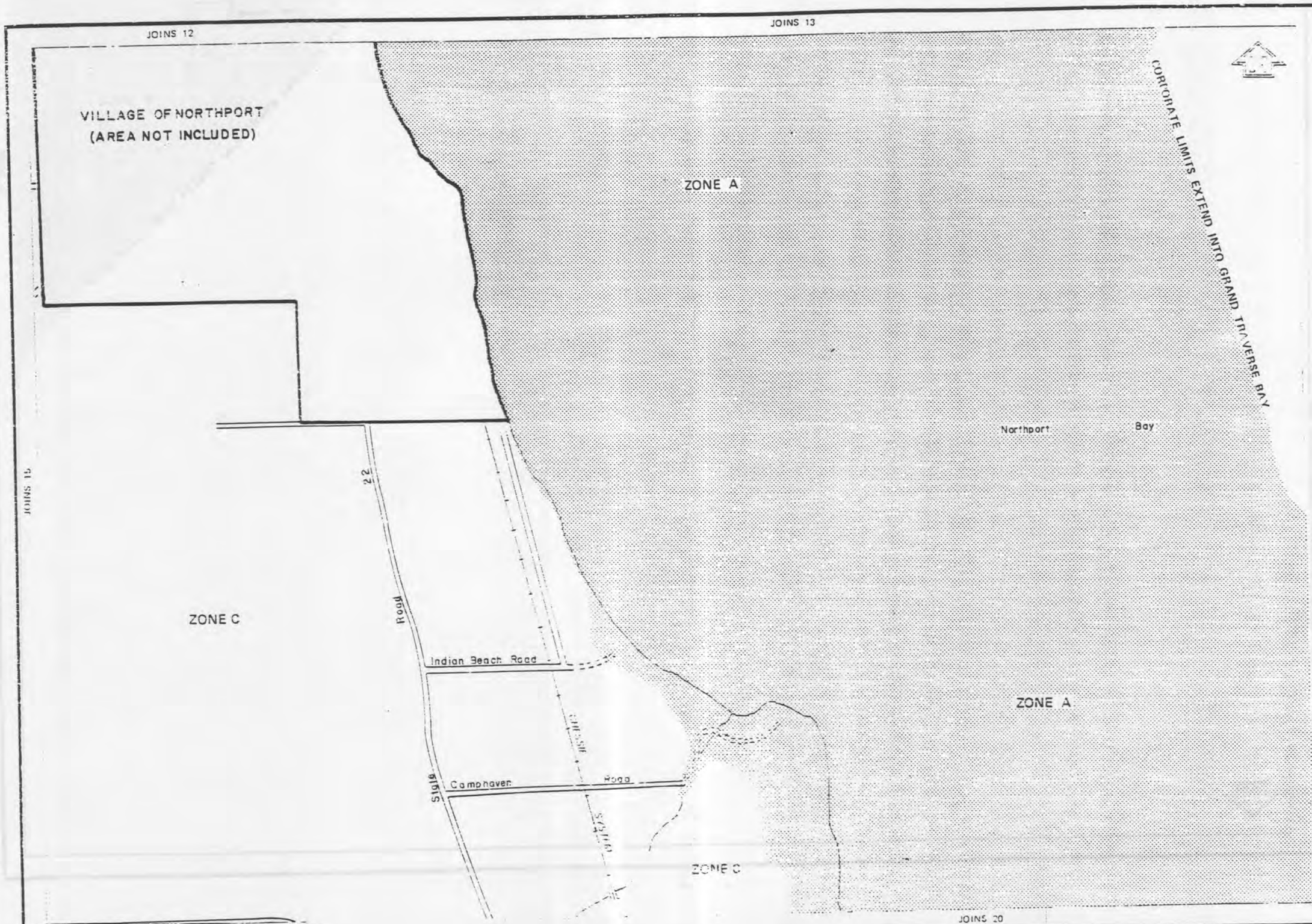

APPROXIMATE SCALE

1000 0 1000 2000 3000 FEET

EFFECTIVE DATE
APRIL 2, 1986

FLOOD INSURANCE RATE MAP
COMMUNITY NUMBER 260114

FEDERAL EMERGENCY MANAGEMENT AGENCY

TOWNSHIP OF LEELANAU, MI
LEELANAU COUNTY

MAP 16

CORPORATE LIMITS EXTEND INTO GRAND TRAVERSE BAY

ZONE A

Bellow Is.

JOINS 16

JOINS 20

APPROXIMATE SCALE

1000 0 1000 2000 3000 FEET

FLOOD INSURANCE RATE MAP
COMMUNITY NUMBER 260114

EFFECTIVE DATE
APRIL 2, 1986

FEDERAL EMERGENCY MANAGEMENT AGENCY

TOWNSHIP OF LEELANAU, MI
LEELANAU COUNTY

MAP 17

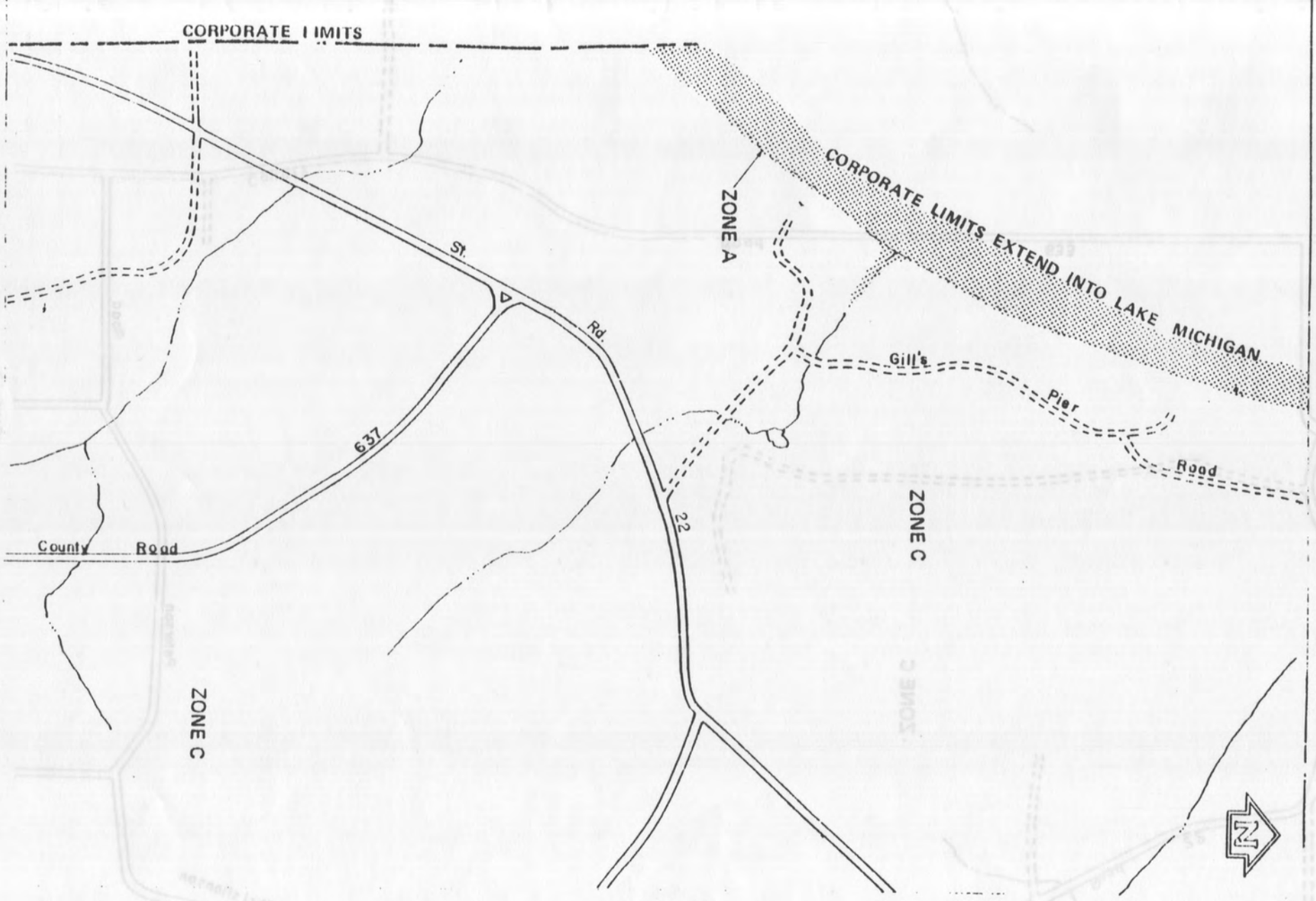

MAP 18

FEDERAL EMERGENCY MANAGEMENT AGENCY

TOWNSHIP OF LEELANAU, MI

LEELANAU COUNTY

APPROXIMATE SCALE

1000 0 1000 2000 3000 FEET

FLOOD INSURANCE RATE MAP

COMMUNITY NUMBER 260114

EFFECTIVE DATE

APRIL 2, 1986

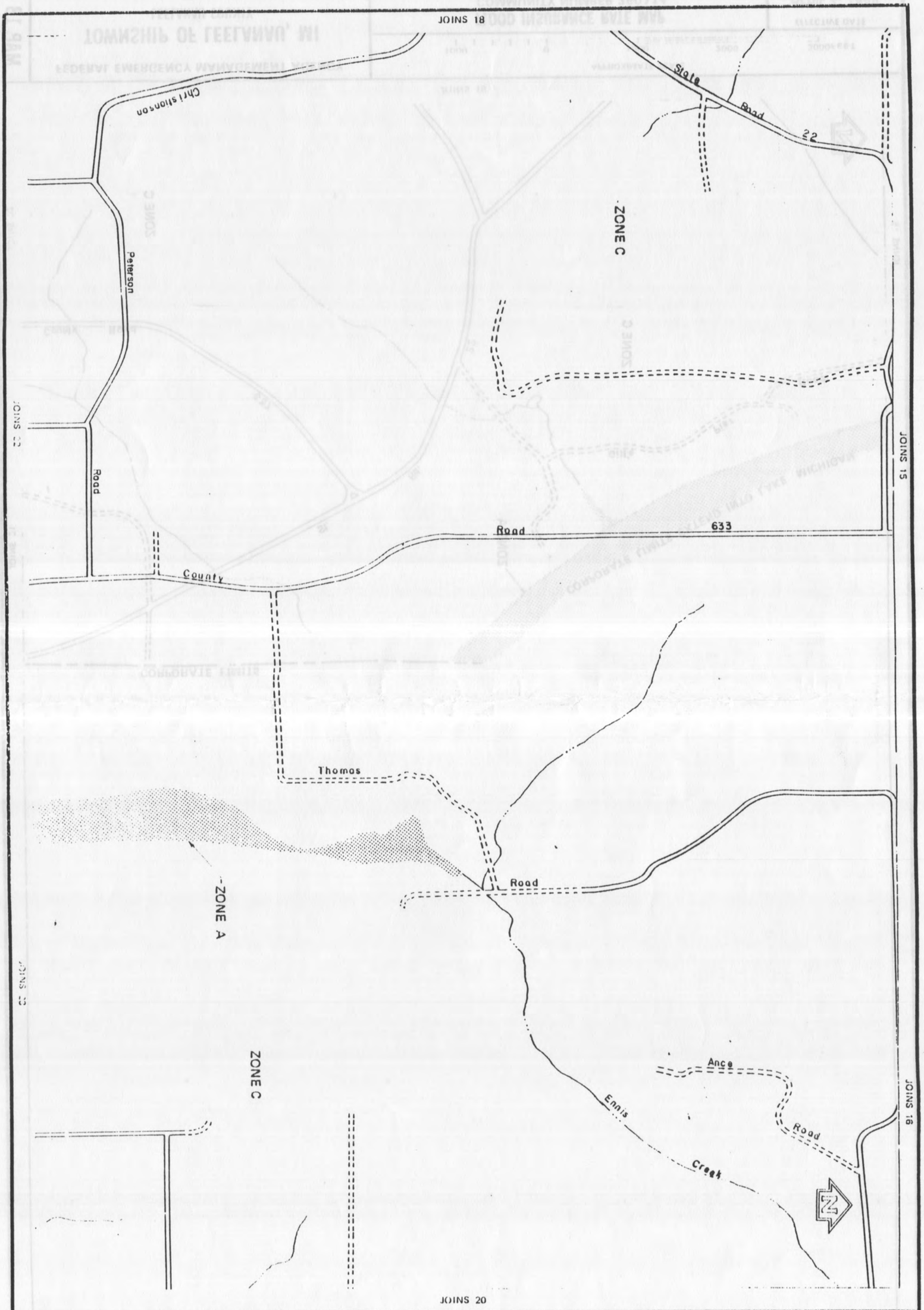

MAP 19

FEDERAL EMERGENCY MANAGEMENT AGENCY

TOWNSHIP OF LEELANAU, MI

LEELANAU COUNTY

APPROXIMATE SCALE

1000 0 1000 2000 3000 FEET

FLOOD INSURANCE RATE MAP

COMMUNITY NUMBER 260114

EFFECTIVE DATE

APRIL 2, 1986

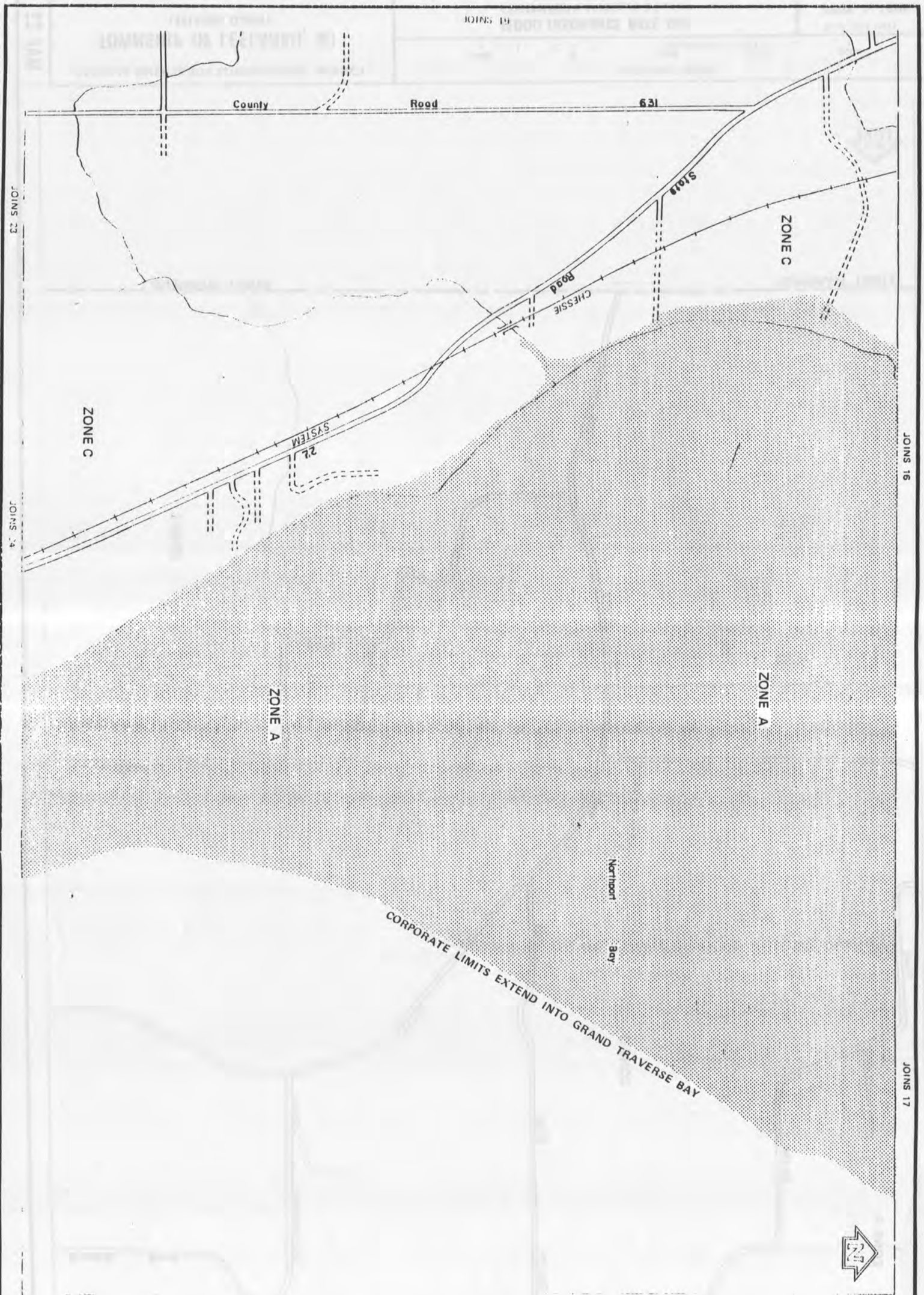

MAP 20

FEDERAL EMERGENCY MANAGEMENT AGENCY

TOWNSHIP OF LEELANAU, MI

LEELANAU COUNTY

APPROXIMATE SCALE

1000 0 1000 2000 3000 FEET

FLOOD INSURANCE RATE MAP

COMMUNITY NUMBER 260114

EFFECTIVE DATE

APRIL 2, 1986

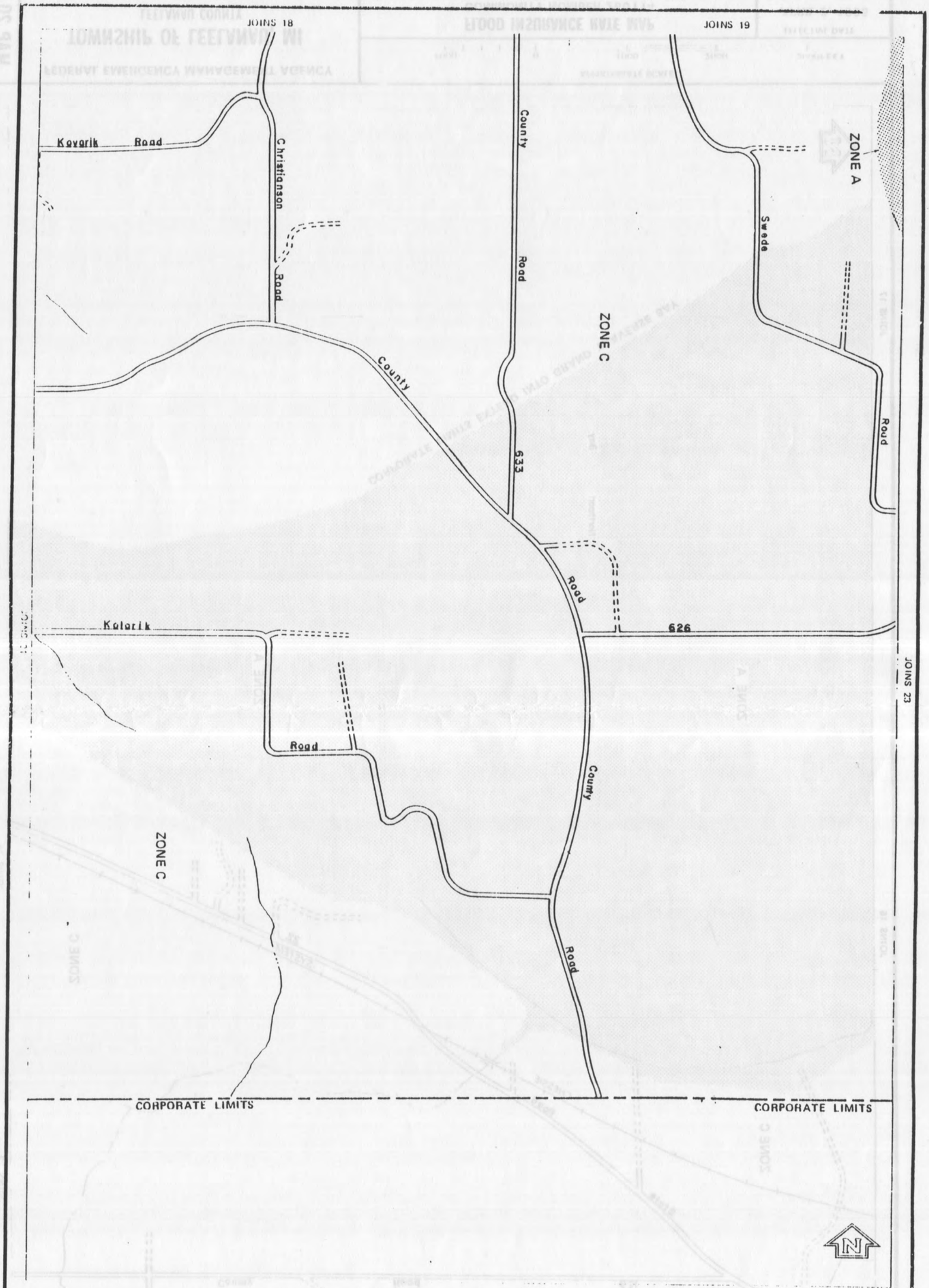

MAP 22

FEDERAL EMERGENCY MANAGEMENT AGENCY

TOWNSHIP OF LEELANAU, MI

LEELANAU COUNTY

APPROXIMATE SCALE

1000 0 1000 2000 3000

FLOOD INSURANCE RATE MAP

COMMUNITY NUMBER 260114

EFFECTIVE DATE

APRIL 2, 1986

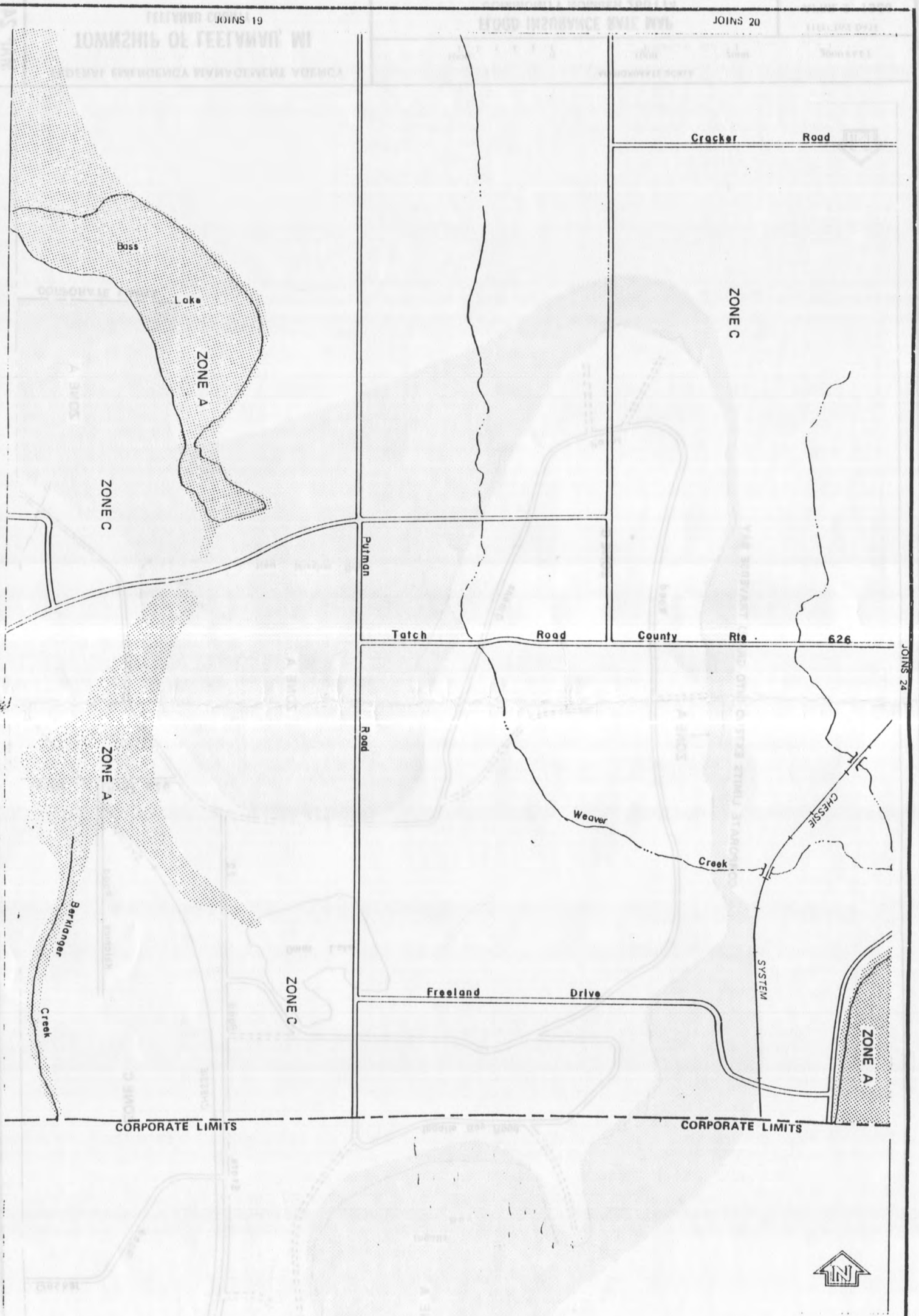

MAP 23

FEDERAL EMERGENCY MANAGEMENT AGENCY

TOWNSHIP OF LEELANAU, MI

LEELANAU COUNTY

APPROXIMATE SCALE

1000 0 1000 2000 3000 FEET

FLOOD INSURANCE RATE MAP

COMMUNITY NUMBER 260114

EFFECTIVE DATE

APRIL 2, 1986

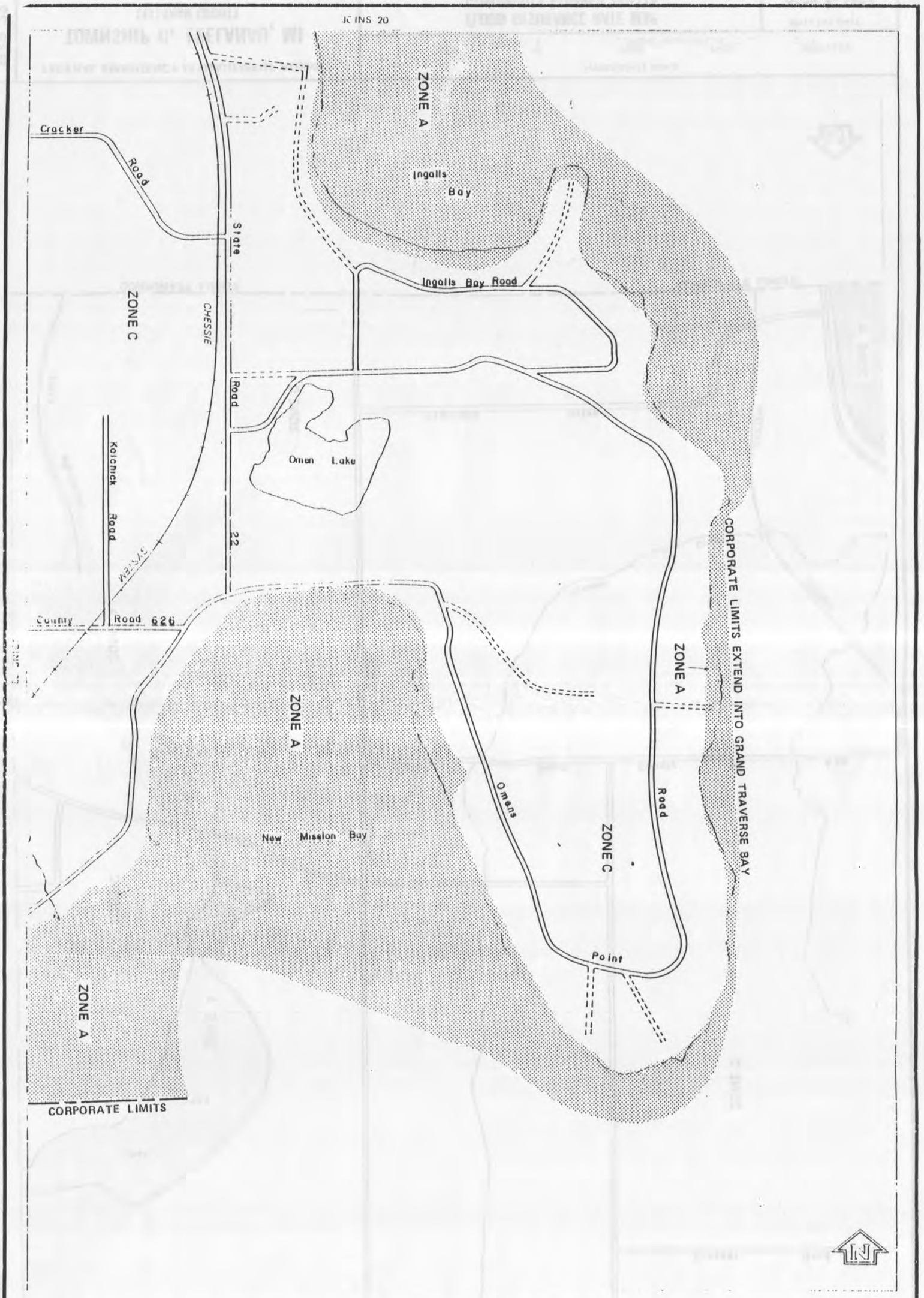

MAP 24

FEDERAL EMERGENCY MANAGEMENT AGENCY

TOWNSHIP OF LEELANAU, MI

LEELANAU COUNTY

APPROXIMATE SCALE

1000 0 1000 2000 3000 FEET

FLOOD INSURANCE RATE MAP

COMMUNITY NUMBER 260114

EFFECTIVE DATE

APRIL 2, 1986