
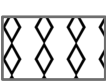


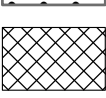


**VILLAGE HIGH DENSITY DISTRICT**

-  Forested District
-  Large Lot SF & Peripheral Uses  
Residential Density - 1du/2acre
-  Medium and Small Lot SF; MF  
Res Density - 2du/acre Institutional & Other Uses
-  Mixed Use Commercial Core  
Residential Densities - 4du/acre SF; 16du/acre MF; Institutional & Other Uses
-  Planned Unit Development

**ZONING MAP**

**MAPLE CITY  
KASSON TOWNSHIP  
LEELANAU COUNTY, MICHIGAN**

**2009**

MAP FOR REFERENCE PURPOSES ONLY  
Data provided by Kasson Township  
Prepared by Leelanau County Planning & Community Development  
2009

